




NOTES:

1. WATERLINES ARE NORMALLY PLACED NORTH OR EAST OF THE CENTERLINE.
2. SEWER LINES ARE NORMALLY PLACED SOUTH OR WEST OF THE CENTERLINE.
3. METERS SHALL BE PLACED IN RIGHT OF WAY OR EASEMENTS DEDICATED TO THE TOWN.
4. METERS SHALL NOT BE INSTALLED IN DRIVEWAYS, SIDEWALKS, OR ASPHALT UNLESS APPROVED BY TOWN.

- w —  WATER METERS TO BE INSTALLED BEHIND SIDEWALK OR IN PLANTER AREA.
- s —  EXTEND SANITARY SIDE SEWER AND WATER SERVICES TO EDGE OF RIGHT-OF-WAY. CLEANOUT SHALL BE PLACED AT THE RIGHT-OF-WAY.

NO SCALE

	<p>APPROVAL</p> <p><i>Wayne R. Hauske</i></p> <p>PUBLIC WORKS DIRECTOR</p>
	<p>DATE</p> <p>01/21/2022</p>
<p>TYPICAL UTILITY LOCATIONS</p>	
<p>DRAWING NO.</p> <p>U-1</p>	
<p>REV:</p>	