

SAN JUAN COUNTY

SAN JUAN COUNTY,

WASHINGTON

SAN JUAN COUNTY
WASHINGTON

INFRASTRUCTURE FEASIBILITY STUDY

DRAFT

G&O #08469
OCTOBER 2008



Gray & Osborne, Inc.
CONSULTING ENGINEERS

TOWN OF FRIDAY HARBOR

OCT - 3 2008

RECEIVED



SAN JUAN COUNTY

INFRASTRUCTURE FEASIBILITY STUDY

This Study was prepared by Gray & Osborne, Inc., Brown & Caldwell, and Geri Reinart, P.E. The areas of responsibility are defined below.



GRAY & OSBORNE, INC.

- Chapter 1 – Introduction
- Chapter 2 – Stormwater Evaluation, including cost estimates for recommended improvements and related appendix.
- Chapter 5 – Traffic Evaluation, limited to cost estimates for recommended intersection and street improvements.
- Chapter 6 – Capital Improvement Plan



BROWN & CALDWELL

- Chapter 3 – Water System Evaluation, including cost estimates for recommended improvements
- Chapter 4 – Wastewater Evaluation, including cost estimates and related appendices.



Geri Reinart, P.E.

EXPIRES 02/2/09

- Chapter 5 – Traffic Evaluation, traffic analysis and recommended improvements.

S.J.C. COMMUNITY

OCT 03 2008

DEVELOPMENT & PLANNING

TABLE OF CONTENTS

CHAPTER 1 - INTRODUCTION

PURPOSE	1-1
SCOPE OF WORK	1-1
General Planning Criteria and UGA Description	1-1
Stormwater Evaluation.....	1-1
Waer System Evaluation.....	1-2
Wastewater System Evaluation.....	1-3
Traffic Evaluation	1-4
ZONING AND DENSITY	1-4
AREA CHARACTERISTICS	1-6
Topography	1-6
Climate.....	1-6
Water Quality.....	1-6
Geology.....	1-6
Soils.....	1-7
Critical Areas	1-7
Wetlands	1-7
Flood Hazard Areas	1-7
Aquifer Recharge Areas.....	1-7
Critical Habitat.....	1-7
Geologically Hazardous Areas	1-7

CHAPTER 2 – STORMWATER EVALUATION

INTRODUCTION	2-1
REGULATIONS.....	2-1
Federal Regulations	2-1
Stormwater NPDES Permit.....	2-1
Endangered Species Act	2-2
State Regulations	2-3
County Regulations.....	2-3
Town Regulations	2-3
Washington State Department of Transportation Regulations	2-4
Jurisdictional Coordination.....	2-4
STORM DRAINAGE SYSTEM	2-4
Existing Facilities.....	2-4
Drainage Basin Characteristics	2-5
Existing Conditions.....	2-6
Developed Conditions.....	2-6
CAPITAL IMPROVEMENT PLAN.....	2-11
Recommended Improvements	2-11

CHAPTER 3 – WATER SYSTEM EVALUATION

INTRODUCTION	3-1
REGULATIONS.....	3-2
Federal Regulations	3-2
State Regulations	3-2
County Regulations.....	3-2
Town Regulations.....	3-2
WATER SYSTEM.....	3-3
Raw Water Sources.....	3-3
Water Rights	3-4
Water Quality and Treatment.....	3-5
General System Configuration and Pressure Zones.....	3-6
Storage	3-6
Transmission and Distribution.....	3-7
WATER USE AND DEMAND	3-8
Water Demand and Flow Characteristics	3-8
Projected Water Demand Requirements.....	3-9
WATER SYSTEM ANALYSIS.....	3-10
Level of Service Criteria.....	3-11
Water Service Pressure Zones	3-12
System Deficiencies.....	3-14
Water Supply	3-14
Storage	3-16
Pump Stations	3-18
Transmission and Distribution Piping	3-19
CAPITAL IMPROVEMENT PLAN.....	3-21
Recommended Improvements	3-21
Cost Estimates.....	3-22

CHAPTER 4 – WASTEWATER EVALUATION

INTRODUCTION	4-1
REGULATIONS.....	4-1
Ecology Reliability Class and National Pollutant Discharge Elimination System (NPDES)	4-1
WASTEWATER SYSTEM.....	4-3
Existing Facilities.....	4-3
Gravity Collection System.....	4-3
Pump Station No. 1	4-3
Pump Station No. 2	4-3
Wastewater Treatment	4-3
Wastewater Basin.....	4-4
WWTP Basin	4-5
PS 1 Basin.....	4-5
PS 2 Basin.....	4-5
UGA Basin 1	4-5
UGA Basin 2.....	4-6

Wastewater Flows and Loadings	4-7
Flows.....	4-7
Loads.....	4-11
WASTEWATER CAPACITY ANALYSIS	4-12
Approach and Results	4-12
Collection System	4-12
Pump Station No. 1 (PS 1).....	4-14
Treatment System	4-14
CAPITAL IMPROVEMENT PLAN.....	4-16
Recommended Improvements	4-16
Collection System	4-16
Pump Station No. 1	4-16
Wastewater Treatment Plant	4-16
Influent Pumping	4-17
Headworks	4-17
Secondary Treatment	4-17
Effluent Equalization	4-17
Effluent Disinfection.....	4-17
Outfall	4-18
Solids Stabilization	4-18
Sludge Dewatering and Drying.....	4-18
Cost Estimates.....	4-18

CHAPTER 5 – TRAFFIC EVALUATION

INTRODUCTION	5-1
REGULATIONS.....	5-1
County Regulations.....	5-1
Town Regulations	5-2
TRAFFIC ANALYSIS.....	5-3
Existing System	5-3
Streets/Roads.....	5-3
Non-Motorized Facilities	5-6
Accidents.....	5-6
Traffic Volumes	5-7
Level of Service	5-10
Roadway Improvement Projects	5-12
Future Baseline Conditions.....	5-12
Traffic Volumes	5-13
Level of Service	5-15
Future Conditions with UGA Proposal.....	5-16
Trip Generation/Distribution	5-16
Traffic Volumes	5-19
Level of Service Analysis	5-20
Evaluation of Key Intersections.....	5-22
EVLUAATION OF ROADWAY SEGMENTS.....	5-27

CHAPTER 6 – CAPITAL IMPROVEMENT PLAN

INTRODUCTION 6-1
 Stormwater CIP..... 6-1
 Water System CIP..... 6-2
 Wastewater System CIP..... 6-4
 Transportation System CIP 6-5

LIST OF TABLES

<u>No.</u>	<u>Table</u>	<u>Page</u>
1-1	Proposed Zoning and Population.....	1-5
1-2	Town of Friday Harbor Lot Coverage.....	1-6
2-1	Major Drainage Basins by Hydrologic Soil Group.....	2-5
2-2	Recommended Stormwater System Improvements.....	2-12
3-1	Annual Sustainable Raw Water Supply Capacity.....	3-4
3-2	Water Rights	3-5
3-3	Water Treatment Plant Supply Capacity.....	3-6
3-4	Water System Storage Capacity.....	3-6
3-5	Water System Pump Station Capacity	3-7
3-6	Water System Demand Criteria	3-8
3-7	Water System Demand Variability and Fire Flow Requirements	3-9
3-8	Projected Water System Growth and Demands.....	3-10
3-9	Water System Analysis Level of Service Criteria	3-11
3-10	UGA Area Pressure Zones.....	3-13
3-11	Proposed UGA Supply Connection Points to Existing Water System	3-13
3-12	Proposed UGA Fire Flow Requirements	3-14
3-13	Annual Raw Water Supply Capacity	3-15
3-14	Annual Raw Water Supply Deficiencies	3-15
3-15	Peak Water Treatment Supply Capacity	3-16
3-16	Peak Water Treatment Supply Deficiencies	3-16
3-17	Water Storage Requirements	3-17
3-18	Water Storage Capacity	3-17
3-19	Water Storage Deficiencies.....	3-17
3-20	Pump Station Supply Capacity	3-18
3-21	Pump Station Supply Deficiencies.....	3-19
3-22	Transmission and Distribution Main Capacity	3-20
3-23	Recommended Water System Improvements.....	3-21
3-24	Recommended Water System Improvements.....	3-23
4-1	Summary of NPDES Permit Effluent Requirements for Friday Harbor WWTP	4-2
4-2	Existing Treatment Plant Capacity	4-4
4-3	UGA Basin 1 to WWTP (Hillcrest to WWTP) Flow Route.....	4-6
4-4	UGA Basin 2 to PS 1 (Grover Street to PS 1) Flow Route.....	4-7
4-5	Summer Dry Weather Sanitary Unit Flows by Category	4-8
4-6	Maximum Month Unit Flows by Category.....	4-9
4-7	Peaking Factor Values	4-10
4-8	Summary of Town and UGA Projected Build-Out Flows.....	4-11
4-9	BOD and TSS Unit Loading Factors	4-11
4-10	Summary of Town and UGA Projected Build-Out Loading	4-12
4-11	UGA Basin 1 to WWTP (Hillcrest to WWTP) Capacity Summary	4-13
4-12	UGA Basin 2 to PS 1 (Grover Street to PS 1) Capacity Summary.....	4-14

<u>No.</u>	<u>Table</u>	<u>Page</u>
4-13	Collection System Improvements	4-16
4-14	UGA Basin 1 to WWTP (Hillcrest to WWTP).....	4-19
4-15	Pump Station No. 1	4-19
4-16	Wastewater Treatment Plant.....	4-19
5-1	Street Functional Classification and Right-of-Way Width.....	5-2
5-2	Accident History	5-6
5-3	Existing P.M. Peak Hour Volumes	5-9
5-4	Existing Daily Traffic Volumes.....	5-9
5-5	Existing P.M. Peak Hour Intersection Levels of Service.....	5-10
5-6	Existing Levels of Service – Roadway Segments.....	5-12
5-7	Future (2028) P.M. Peak Hour Volumes (without UGA Trips)	5-14
5-8	Future (2028) Daily Traffic Volumes (without UGA Trips).....	5-14
5-9	Future (2028) P.M. Peak Hour Levels of Service (without UGA Trips).....	5-15
5-10	Future (2028) Levels of Service – Roadway Segments (without UGA Trips)..	5-16
5-11	Estimated Trip Generation San Juan County UGA Study (2028 Build-Out)....	5-17
5-12	Future (2028) P.M. Peak Hour Volumes (with UGA Trips)	5-19
5-13	Future (2028) Daily Traffic Volumes (with UGA Trips)	5-20
5-14	Future (2028) P.M. Peak Hour Levels of Service (with UGA Trips).....	5-21
5-15	Future (2028) Levels of Service – Roadway Segments (with UGA Trips).....	5-22
5-16	Estimated Project Costs for Recommended Intersection Improvements.....	5-27
5-17	Street Improvements Estimated Project Costs.....	5-31
6-1	Recommended Stormwater Facility Capital Improvement Projects (Prepared by Gray & Osborne, Inc.).....	6-2
6-2	Recommended Water Facility Capital Improvement Projects (Prepared by Brown and Caldwell, Inc.)	6-3
6-3	Recommended Wastewater Facility Capital Improvement Projects (Prepared by Brown and Caldwell, Inc.)	6-4
6-4	Estimated Project Costs for Recommended Intersection Improvements (Prepared by Gray & Osborne, Inc.).....	6-5

LIST OF FIGURES

<u>No.</u>	<u>Figure</u>	<u>On or Follows Page</u>
1-1	Vicinity Map	1-2
1-2	Proposed UGA Area	1-4
1-3	Topography	1-6
1-4	Wetlands and Floodplain	1-6
1-5	Soils Map	1-7
1-6	Priority Habitat.....	1-7
1-7	Geologically Hazardous Areas	1-7
2-1	Existing Stormwater Conveyance System	2-4
2-2	Vicinity of Stormwater Basins.....	2-6
2-3	Proposed Stormwater Facility Locations	2-6
3-1	Water System Facility Overview (Reproduced from 2003 WSP, this copy not to scale)	3-6
3-2	Proposed UGA Pressure Zones and Water Supply Connection Routes	3-14
4-1	Wastewater System.....	4-6
5-1	Traffic Count Locations.....	5-4
5-2	Existing P.M. Peak Hour Volumes	5-8
5-3	Existing Daily Traffic Volumes.....	5-8
5-4	Future (2028) Daily Traffic Volumes without UGA Trips.....	5-14
5-5	2028 P.M. Peak Hour Volumes Baseline Conditions.....	5-14
5-6	Estimated P.M. Peak Hour Trip Assignment UGA Trips (80 Percent Build-Out)	5-20
5-7	2028 P.M. Peak Hour Volumes with UGA Trips	5-20
5-8	Future (2028) Daily Traffic Volumes with UGA Trips.....	5-20
5-9	Lampard Road/Spring Street Intersection Recommended Improvements.....	5-24
5-10	Spring Street/Franklin Drive Intersection Recommended Improvements.....	5-24
5-11	Mullis Street/Argyle Avenue Intersection Recommended Improvements	5-24
5-12	Argyle Avenue/Pear Point Road Intersection Recommended Improvements...	5-26
5-13	Argyle Avenue/Dougherty Lane Intersection Recommended Improvements...	5-26
5-14	UGA Infrastructure Feasibility Study	5-26

APPENDICES

- Appendix A – Stormwater Recommended Improvements Cost Estimates
- Appendix B – NPDES Permit, Town of Friday Harbor WWTP
- Appendix C – Wastewater Flow and Load Calculations
- Appendix D – Gravity Sewer Analysis
- Appendix E – Wastewater Recommended Improvements Cost Estimates
- Appendix F – Traffic Analysis Trip Generation
- Appendix G – Intersection Recommended Improvement Cost Estimates and Street
Recommended Improvement Sections and Cost Estimates

